

13th Street

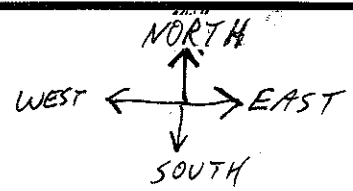
HOUSE

CONCRETE WALL ON RIVER

FROSTBITE REGATTA COURSE MAP

Staging Area

Oak Park

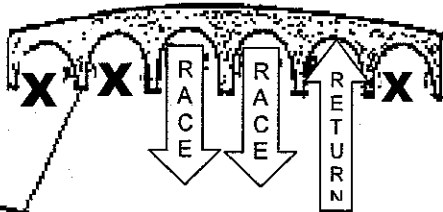


11th STREET

11th Street Bridge

Nims Bridge - North

Start Line



North River Blvd

••••• Buoys

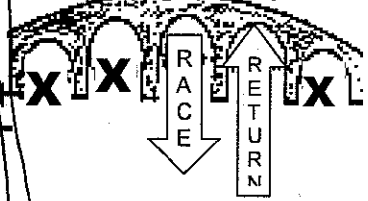
Shallow Areas

Finish Line

Riverside Park

PLAYGROUND

Murdock Bridge



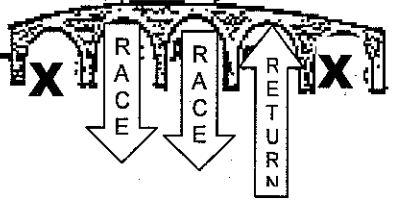
TURN AROUND HERE

Stackman Dr

SHALLOW

NIMS STREET

Nims Bridge - South



SIMS DR.

Museum Blvd

NO GO

SHALLOW

Docks

PARKING LOT

Dam

CENTRAL

TO BROADVIEW HOTEL

RV PARKING

SENECA MID AMERICA INDIAN CENTER